

[Inner Sunset Neighborhood Commercial District Zoning Map Amendment]

Ordinance adopting changes in property use classification by amending the zoning map of the City and County of San Francisco for thirty-five small-scale Neighborhood Commercial District parcels and one Neighborhood Commercial District parcel in the area of Irving Street between 5th and 19th Avenue.

Note: Where lot numbers are shown separated by a hyphen, the reference includes the first-numbered, last-numbered, and all intermediate numbered lots.

Be it ordained by the People of the City and County of San Francisco:

Section 1. The following changes in property use classification from NC-2 to NCD and from NCD and NC-2 are hereby adopted as amendments to Section Map 6 of the Zoning Map of the City and County of San Francisco.

///

Description of Property

Assessor's Block	Lots	Use Districts to be Superseded	Use Districts to be Approved
		<i>NC-2</i>	<i>Inner Sunset NCD</i>
1733	019, 022, 022A		
1734	021, 016B		

1
2
3
4
5
6
7
8
9
10
11

Assessor's Block	Lots	Use Districts to be Superseded	Use Districts to be Approved
		<i>NC-2</i>	<i>Inner Sunset NCD</i>
1742	051, 052		
1755	010		
1760	001, 050, 051, 052		
1761	001, 033, 035, 038, 039		
1762	001, 043, 044, 045, 047		
1763	001, 039B, 040, 042A, 043		
1767	042A		
1771	001		
1772	016, 017, 018		

1
2
3
4
5
6
7
8
9
10
11
12
13
14
15
16
17
18

		<i>Inner Sunset NCD</i>	<i>NC-2</i>
1774	001		

///

///


APPROVED AS TO FORM:

///

LOUISE H. RENNE, City Attorney

///

By:



JUDITH A. BOYAJIAN

Deputy City Attorney

CATEGORICALLY EXEMPT FROM ENVIRONMENTAL REVIEW



City and County of San Francisco

City Hall
1 Dr. Carlton B. Goodlett Place
San Francisco, CA 94102-4689

Tails Ordinance

File Number: 010838

Date Passed:

Ordinance amending changes in property use classification by amending the zoning map of the City and County of San Francisco for thirty-five small-scale Neighborhood Commercial District parcels and one Neighborhood Commercial District parcel in the area of Irving Street between 5th and 19th Avenues.

June 4, 2001 Board of Supervisors — PASSED, ON FIRST READING

Ayes: 10 - Ammiano, Daly, Gonzalez, Hall, Leno, Maxwell, Newsom, Peskin,
Sandoval, Yee

Absent: 1 - McGoldrick


June 11, 2001 Board of Supervisors — FINALLY PASSED

Ayes: 11 - Ammiano, Daly, Gonzalez, Hall, Leno, Maxwell, McGoldrick,
Newsom, Peskin, Sandoval, Yee

File No. 010838

I hereby certify that the foregoing Ordinance
was FINALLY PASSED on June 11, 2001 by
the Board of Supervisors of the City and
County of San Francisco.


certified



Gloria L. Young
Clerk of the Board

JUN 21 2001

Date Approved



Mayor Willie L. Brown Jr.