

1 [Zoning Map Change - Haight Street Alcohol Restricted Use Subdistrict]
 2 ADOPTING CHANGES IN PROPERTY USE CLASSIFICATION AS AN AMENDMENT TO
 3 THE ZONING MAP OF THE CITY AND COUNTY OF SAN FRANCISCO FOR THE
 4 PROPERTY CURRENTLY ZONED HAIGHT STREET NEIGHBORHOOD COMMERCIAL
 5 USE DISTRICT TO ADD HAIGHT STREET ALCOHOL RESTRICTED USE SUBDISTRICT;
 6 AND MAKING FINDINGS PURSUANT TO PLANNING CODE SECTION 101.1.

7 Be it ordained by the People of the City and County of San Francisco:

8
 9 Section 1. Pursuant to Resolution of the Board of Supervisors, adopting the
 10 General Rule Exclusion as its own, and pursuant to Section 302(c) of the City Planning Code,
 11 Part II, Chapter II of the San Francisco Municipal Code, the following change in property use
 12 classification, duly approved by resolution of the City Planning Commission, is hereby
 13 adopted as an amendment to the Zoning Map of the City and County of San Francisco.

14 Description of Property:

15 The Haight Street Neighborhood Commercial District as Designated on Sectional Maps
 16 Numbers 6 and 7.

17
18 Use Districts to be Superseded

19 Haight Street Neighborhood
 20 Commercial District

Use Districts Hereby Approved

21 Haight Street Neighborhood Commercial
 22 District and Haight Street Alcohol Restricted
 23 Use Subdistrict

24 Section 2. The San Francisco Board of Supervisors hereby finds that this ordinance is
 25 consistent with the Priority Policies in Section 101.1 of the San Francisco Municipal Code
 (Planning Code). This ordinance attempts to preserve and enhance existing neighborhood-


1 serving retail uses, conserve existing housing and neighborhood character, reserve residential
2 neighborhoods, conserve City commerce, and control uses which have an adverse impact on
3 City services.

4
5 APPROVED AS TO FORM:

6 LOUISE H. RENNE, City Attorney

CITY PLANNING COMMISSION

7
8
9 By:


AUDREY T. WILLIAMS
Deputy City Attorney


GERALD G. GREEN
Director of Planning

10
11
12
13
14
15
16
17
18
19
20
21
22
23
24
25

SUPERVISOR BIERMAN
BOARD OF SUPERVISORS



City and County of San Francisco

City Hall
1 Dr. Carlton B. Goodlett Place
San Francisco, CA 94102-4689

Tails

Ordinance

File Number: 990992

Date Passed:

Ordinance adopting changes in property use classification as an amendment to the Zoning Map of the City and County of San Francisco for the property currently zoned Haight Street Neighborhood Commercial Use District to add Haight Street Alcohol Restricted Use Subdistrict; and making findings pursuant to Planning Code Section 101.1.

August 2, 1999 Board of Supervisors — PASSED, ON FIRST READING

Ayes: 10 - Ammiano, Becerril, Bierman, Brown, Katz, Kaufman, Leno, Newsom, Yaki, Yee

Absent: 1 - Teng


August 9, 1999 Board of Supervisors — FINALLY PASSED

Ayes: 9 - Ammiano, Becerril, Bierman, Brown, Kaufman, Leno, Newsom, Yaki, Yee

Absent: 2 - Katz, Teng


File No. 990992

I hereby certify that the foregoing Ordinance
was **FINALLY PASSED** on August 9, 1999 by
the Board of Supervisors of the City and
County of San Francisco.


Gloria L. Young
Clerk of the Board

AUG 20 1999

Date Approved


Mayor Willie L. Brown Jr.