

FILE NO. 010397

MOTION NO. M01-26

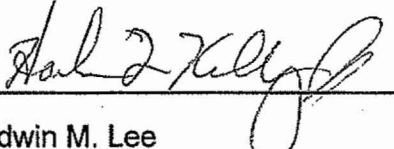
1 **[Final Map for a 152 Unit Mixed Use Condominium Project]**
2 **Motion approving Final Map of Pacific Place (1701 Jackson Street, 1800**
3 **Washington Street and 1901 Van Ness Avenue), A Mixed-Use Condominium**
4 **Project, being a Subdivision of Lot 128, Assessor's Block No. 599, and**
5 **adopting findings pursuant to City Planning Code Section 101.1.**

6 MOVED, That the certain map entitled "Map of Pacific Place (1701 Jackson Street, 1800
7 Washington Street and 1901 Van Ness Avenue), A Mixed-Use Condominium Project", being a
8 subdivision of Lot 128, Portion of Assessor's Block No. 599, comprising 14 sheets, approved the 28th
9 day of February, 2001 by Department of Public Works Order No. 172,809, be and the same is hereby
10 approved and adopted as the Official Map of Pacific Place (1701 Jackson Street, 1800 Washington
11 Street and 1901 Van Ness Avenue), A Mixed-Use Condominium Project".


12 FURTHER MOVED, That the San Francisco Board of Supervisors adopts as its own
13 and incorporates by reference herein as though fully set forth the findings made by the City
14 Planning Commission, by its letter (originally approved) July 25, 2000, and confirmed as to final
15 revised Map by letter dated November 16, 2000, that the project intended by the map is
16 consistent with the General Plan and the Priority Policies of City Planning Code Section 101.1
17 based on the attached findings.

18 FURTHER MOVED, That approval of this map is also contingent upon compliance by the
19 subdivider with all applicable provisions of the San Francisco Subdivision Code and
20 amendments thereto.

22 RECOMMENDED:

23 
24 _____
25 Edwin M. Lee
Director of Public Works

DESCRIPTION APPROVED:

23 
24 _____
25 Joseph L. Pelayo, Jr., - RCE
Division Manager



City and County of San Francisco

City Hall
1 Dr. Carlton B. Goodlett Place
San Francisco, CA 94102-4689

Tails Motion

File Number: 010397

Date Passed: March 5, 2001

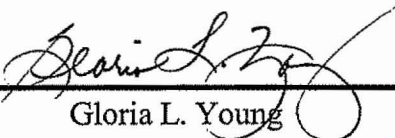
Motion approving Final Map of Pacific Place (1701 Jackson Street, 1800 Washington Street and 1901 Van Ness Avenue), a Mixed-Use Condominium Project, being a Subdivision of Lot 128, Assessor's Block No. 599, and adopting findings pursuant to City Planning Code Section 101.1.

March 5, 2001 Board of Supervisors — APPROVED

Ayes: 11 - Ammiano, Daly, Gonzalez, Hall, Leno, Maxwell, McGoldrick,
Newsom, Peskin, Sandoval, Yee

File No. 010397

I hereby certify that the foregoing Motion
was APPROVED on March 5, 2001 by the
Board of Supervisors of the City and County
of San Francisco.


Gloria L. Young
Clerk of the Board