

1 [Final Map for a 7 Lot Airspace Subdivision Project]

2

3 **Motion approving Final Map of Mission Place Phase 1, 250 King Street and 260 King**
4 **Street, a Subdivision of Airspace, Lot 3, Assessor's Block No. 8702, and adopting**
5 **findings pursuant to Planning Code Section 101.1.**


6

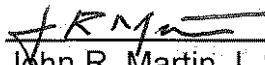
7 MOVED, That the certain map entitled "Map of Mission Place Phase 1, Being a
8 Subdivision of Airspace for Residential/Commercial Purposes", being a subdivision of Lot 3,
9 Portion of Assessor's Block No. 8702, comprising 8 sheets, approved the 24th day of
10 September, 2003, by Department of Public Works Order No.174,413, be and the same is
11 hereby approved and adopted as the official Map of Mission Place Phase 1, 250 King Street
12 and 260 King Street, A Subdivision of Airspace Project; and, be it

13 FURTHER MOVED, That the San Francisco Board of Supervisors adopts as its own
14 and incorporates by reference herein as though fully set forth the findings made by the
15 Planning Department, by its letter dated September 4, 2003, that the project intended by the
16 map is consistent with the General Plan and the Priority Policies of Planning Code Section
17 101.1 based on the attached findings; and, be it

18 FURTHER MOVED, That the Redevelopment Agency in its letter dated September 5,
19 2003, stated that the project is in conformance with the Mission Bay North Redevelopment
20 Plan.

21 FURTHER MOVED, That approval of this map is also contingent upon compliance by
22 the subdivider with all applicable provisions of the San Francisco Subdivision Code and
23 amendments thereto.

24 RECOMMENDED:
25 
Edwin M. Lee
Director of Public Works

DESCRIPTION APPROVED:

John R. Martin, L.S.
County Surveyor



City and County of San Francisco

City Hall
1 Dr. Carlton B. Goodlett Place
San Francisco, CA 94102-4689

Tails Motion

File Number: 031668

Date Passed: October 7, 2003


Motion approving Final Map of Mission Place Phase 1, 250 King Street and 260 King Street, a Subdivision of Airspace, Lot 3, Assessor's Block No. 8702, and adopting findings pursuant to Planning Code Section 101.1.

October 7, 2003 Board of Supervisors — APPROVED

Ayes: 11 - Ammiano, Daly, Dufty, Gonzalez, Hall, Ma, Maxwell, McGoldrick,
Newsom, Peskin, Sandoval

File No. 031668

**I hereby certify that the foregoing Motion
was APPROVED on October 7, 2003 by the
Board of Supervisors of the City and County
of San Francisco.**



Gloria L. Young
Clerk of the Board