

1 [Final Map for a 130 Unit Residential Condominium Project]

2  
3 **Motion approving Final Map of Mission Place Phase 2, 250 King Street, a Residential**  
4 **Condominium Project, being a Subdivision of Lot 5, Assessor's Block No. 8702, and**  
5 **adopting findings pursuant to Planning Code Section 101.1.**


6  
7       MOVED, That the certain map entitled "Map of Mission Place Phase 2, 250 King  
8 Street, a Residential Condominium Project", being a subdivision of Lot 5, Portion of  
9 Assessor's Block No. 8702, comprising 16 sheets, approved the 24<sup>th</sup> day of September, 2003,  
10 by Department of Public Works Order No.174,414, be and the same is hereby approved and  
11 adopted as the official Map of Mission Place Phase 2, 250 King Street, A Residential  
12 Condominium Project; and, be it

13       FURTHER MOVED, That the San Francisco Board of Supervisors adopts as its own  
14 and incorporates by reference herein as though fully set forth the findings made by the  
15 Planning Department, by its letter dated September 4, 2003, that the project intended by the  
16 map is consistent with the General Plan and the Priority Policies of Planning Code Section  
17 101.1 based on the attached findings; and, be it

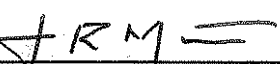
18       FURTHER MOVED, That the Redevelopment Agency in its letter dated September 5,  
19 2003, stated that the project is in conformance with the Mission Bay North Redevelopment  
20 Plan.

21       FURTHER MOVED, That approval of this map is also contingent upon compliance by  
22 the subdivider with all applicable provisions of the San Francisco Subdivision Code and  
23 amendments thereto.

24 RECOMMENDED:

25   
\_\_\_\_\_  
Edwin M. Lee  
Director of Public Works

DESCRIPTION APPROVED:

  
\_\_\_\_\_  
John R. Martin, L.S.  
County Surveyor



# City and County of San Francisco

City Hall  
1 Dr. Carlton B. Goodlett Place  
San Francisco, CA 94102-4689

## Tails Motion

**File Number:** 031669

**Date Passed:** October 7, 2003


Motion approving Final Map of Mission Place Phase 2, 250 King Street, a Residential Condominium Project, being a Subdivision of Lot 5, Assessor's Block No. 8702, and adopting findings pursuant to Planning Code Section 101.1.

October 7, 2003 Board of Supervisors — APPROVED

Ayes: 11 - Ammiano, Daly, Dufty, Gonzalez, Hall, Ma, Maxwell, McGoldrick, Newsom, Peskin, Sandoval

File No. 031669

I hereby certify that the foregoing Motion was APPROVED on October 7, 2003 by the Board of Supervisors of the City and County of San Francisco.



\_\_\_\_\_

Gloria L. Young  
Clerk of the Board