

1 [Final Map for a 102 Unit Residential Condominium Project]

2
3 **Motion approving Final Map of Museum Tower Residences Condominium Map, A**
4 **Residential Condominium Project, being a subdivision of Lot 82 in Assessor's Block**
5 **No. 3722, and adopting findings pursuant to Planning Code Section 101.1.**
6

7 MOVED, That the certain map entitled "Map of Museum Tower Residences
8 Condominium Map, A Residential Condominium Project," being a subdivision of Lot 82,
9 Portion of Assessor's Block No. 3722, comprising 13 sheets, approved the 16^h Day of March
10 2005, by Department of Public Works Order No. 175,292, be and the same is hereby
11 approved and adopted as the Official Map of Museum Tower Residences Condominium
12 Map, A Residential Condominium Project.


13 FURTHER MOVED, That the San Francisco Board of Supervisors adopts as its own
14 and incorporates by reference herein as though fully set forth the findings made by the
15 Planning Department, by its letter dated March 9, 2004, that the project intended by the
16 map is consistent with the General Plan and the Priority Policies of Planning Code Section
17 101.1.

18 FURTHER MOVED, That the Redevelopment Agency in its letter dated February 13,
19 2004, stated the project is in conformance with the Yerba Buena Redevelopment Plan.

20 FURTHER MOVED, That approval of this map is also contingent upon compliance by
21 the subdivider with all applicable provisions of the San Francisco Subdivision Code and
22 amendments thereto.
23
24
25


1
2
3
4
5
6
7
8
9
10
11
12
13
14
15
16
17
18
19
20
21
22
23
24
25

RECOMMENDED:



Edwin M. Lee
Director of Public Works

DESCRIPTION APPROVED:



John R. Martin, L.S.
County Surveyor



City and County of San Francisco

City Hall
1 Dr. Carlton B. Goodlett Place
San Francisco, CA 94102-4689

Tails Motion

File Number: 050565

Date Passed: April 12, 2005

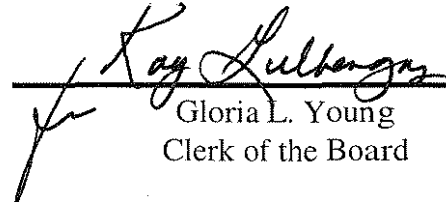
Motion approving Final Map of Museum Tower Residences Condominium Map, A Residential Condominium Project, being a subdivision of Lot 82 in Assessor's Block No. 3722, and adopting findings pursuant to Planning Code Section 101.1.

April 12, 2005 Board of Supervisors — APPROVED

Ayes: 11 - Alioto-Pier, Ammiano, Daly, Dufty, Elsbernd, Ma, Maxwell,
McGoldrick, Mirkarimi, Peskin, Sandoval

File No. 050565

I hereby certify that the foregoing Motion was APPROVED on April 12, 2005 by the Board of Supervisors of the City and County of San Francisco.


Gloria L. Young
Clerk of the Board