

1 [Final Map 7042 - 750-2nd Street]
2

3 **Motion approving Final Map 7042, a One Lot Merger and Resubdivision and a 14**
4 **Residential Unit & 1 Commercial Unit Mixed-Use Condominium Project, located at 750**
5 **2nd Street being a subdivision of Lot 002A in Assessors Block No. 3794 and adopting**
6 **findings pursuant to the General Plan and City Planning Code Section 101.1**
7

8 MOVED, That the certain map entitled "FINAL MAP 7042", comprising 2 sheets,
9 approved August 29, 2012, by Department of Public Works Order No. 180,615 is hereby
10 approved and said map is adopted as an Official Final Map 7042; and be it


11 FURTHER MOVED, That the San Francisco Board of Supervisors adopts as its own
12 and incorporates by reference herein as though fully set forth the findings made by the City
13 Planning Department, by its letter dated April 4, 2012, that the proposed subdivision is
14 consistent with the objectives and policies of the General Plan and the Eight Priority Policies
15 of Section 101.1 of the Planning Code; and be it

16 FURTHER MOVED, That the San Francisco Board of Supervisors hereby authorizes
17 the Director of the Department of Public Works to enter all necessary recording information on
18 the Final Map and authorizes the Clerk of the Board of Supervisors to execute the Clerk's
19 Statement as set forth herein; and be it

20 FURTHER MOVED, That approval of this map is also conditioned upon compliance by
21 the subdivider with all applicable provisions of the San Francisco Subdivision Code and
22 amendments thereto.
23
24
25


1
2
3
4
5
6
7
8
9
10
11
12
13
14
15
16
17
18
19
20
21
22
23
24
25

RECOMMENDED:



Mohammed Nuru
Director of Public Works

DESCRIPTION APPROVED:



Bruce R. Storrs, PLS
City and County Surveyor



City and County of San Francisco
Tails
Motion: M12-113

City Hall
1 Dr. Carlton B. Goodlett Place
San Francisco, CA 94102-4689

File Number: 120946

Date Passed: September 25, 2012

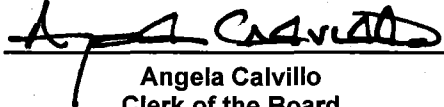
Motion approving Final Map 7042, a One Lot Merger and Resubdivision and a 14 Residential Unit and 1 Commercial Unit Mixed-Use Condominium Project, located at 750-2nd Street being a subdivision of Lot 002A in Assessors Block No. 3794 and adopting findings pursuant to the General Plan and City Planning Code Section 101.1.

September 25, 2012 Board of Supervisors - APPROVED

Ayes: 11 - Avalos, Campos, Chiu, Chu, Cohen, Elsbernd, Farrell, Kim, Mar, Olague and Wiener

File No. 120946

I hereby certify that the foregoing Motion was APPROVED on 9/25/2012 by the Board of Supervisors of the City and County of San Francisco.


Angela Calvillo
Clerk of the Board