

1 [Final Map 6479 - 300-304 Sanchez Street, 3509-3511 16th Street]
2

3 **Motion approving Final Map 6479, a Four Residential Unit and One Commercial Unit,**
4 **Mixed-Use Condominium Project, located at 300-304 Sanchez Street, 3509-3511 16th**
5 **Street being a subdivision of Assessor's Block No. 3564, Lot No. 107, and adopting**
6 **findings pursuant to the General Plan and City Planning Code, Section 101.1.**
7

8 MOVED, That the certain map entitled "FINAL MAP 6479", comprising 3 sheets,
9 approved January 3, 2013, by Department of Public Works Order No. 180926, is hereby
10 approved and said map is adopted as an Official Final Map 6479; and be it


11 FURTHER MOVED, That the San Francisco Board of Supervisors adopts as its own
12 and incorporates by reference herein as though fully set forth the findings made by the City
13 Planning Department, by its letter dated July 27, 2011, that the proposed subdivision is
14 consistent with the objectives and policies of the General Plan and the Eight Priority Policies
15 of Section 101.1 of the Planning Code; and be it

16 FURTHER MOVED, That the San Francisco Board of Supervisors hereby authorizes
17 the Director of the Department of Public Works to enter all necessary recording information on
18 the Final Map and authorizes the Clerk of the Board of Supervisors to execute the Clerk's
19 Statement as set forth herein; and be it

20 FURTHER MOVED, That approval of this map is also conditioned upon compliance by
21 the subdivider with all applicable provisions of the San Francisco Subdivision Code and
22 amendments thereto.
23
24
25

1
2
3
4
5
6
7
8
9
10
11
12
13
14
15
16
17
18
19
20
21
22
23
24
25

RECOMMENDED:




A handwritten signature in black ink, appearing to read 'Mohammed Nuru', is written over a horizontal line.

Mohammed Nuru

Director of Public Works


DESCRIPTION APPROVED:



A handwritten signature in black ink, appearing to read 'Bruce R. Storrs', is written over a horizontal line.

Bruce R. Storrs, PLS

City and County Surveyor



City and County of San Francisco
Tails
Motion: M13-020

City Hall
1 Dr. Carlton B. Goodlett Place
San Francisco, CA 94102-4689

File Number: 130059

Date Passed: January 29, 2013


Motion approving Final Map 6479, a Four Residential Unit and One Commercial Unit, Mixed-Use Condominium Project, located at 300-304 Sanchez Street, 3509-3511 16th Street being a subdivision of Assessor's Block No. 3564, Lot No. 107, and adopting findings pursuant to the General Plan and City Planning Code, Section 101.1.

January 29, 2013 Board of Supervisors - APPROVED

Ayes: 11 - Avalos, Breed, Campos, Chiu, Chu, Cohen, Farrell, Kim, Mar, Wiener and Yee

File No. 130059

I hereby certify that the foregoing Motion was APPROVED on 1/29/2013 by the Board of Supervisors of the City and County of San Francisco.


Angela Calvillo
Clerk of the Board