

1 [Final Map 8674 - Portions of Treasure Island and Yerba Buena Island]

2
3 **Motion approving Final Map 8674, a 43 lot subdivision, being a subdivision of**
4 **Assessor’s Block No. 1939, Lot Nos. 001 (Treasure Island) and 002 (Yerba Buena**
5 **Island), comprised of Lot Nos. 1, 2, 3, 4, 5, 6, 7, 8, 9, 10, 11, 12, 13, 14, 15, 16, 19, 21, 23,**
6 **24, A, B, C, D, E, F, G, H, I, J, K, L, M, N, O, P, Q, R, S, T, U, V (Macalla Road), X (Yerba**
7 **Buena Road), and adopting findings pursuant to the General Plan, and the eight priority**
8 **policies of Planning Code, Section 101.1.**

9
10 MOVED, That the certain map entitled “FINAL MAP 8674”, a 43 lot subdivision, being a
11 subdivision of Assessor’s Block No. 1939, Lot Nos. 001 (Treasure Island) and 002 (Yerba
12 Buena Island) comprised of Lot Nos. 1, 2, 3, 4, 5, 6, 7, 8, 9, 10, 11, 12, 13, 14, 15, 16, 19, 21,
13 23, 24, A, B, C, D, E, F, G, H, I, J, K, L, M, N, O, P, Q, R, S, T, U, V (Macalla Road), X (Yerba
14 Buena Road), comprising 16 sheets, approved November 6, 2015, by Department of Public
15 Works Order No. 184230, is hereby approved and said map is adopted as an Official Final
16 Map 8674; and, be it


17 FURTHER MOVED, That the San Francisco Board of Supervisors adopts as its own
18 and incorporates by reference herein as though fully set forth the findings made by the City
19 Planning Department, by its letter dated September 17, 2015, that the proposed subdivision is
20 consistent with the objectives and policies of the General Plan, and the eight priority policies
21 of Planning Code, Section 101.1; and, be it

22 FURTHER MOVED, That the San Francisco Board of Supervisors adopts as its own
23 and incorporates by reference herein as though fully set forth the findings made by the
24 Treasure Island Development Authority recommending that the City approve the subject Final
25 Map, by its letter dated November 5, 2015; and, be it

1 FURTHER MOVED, That the San Francisco Board of Supervisors hereby authorizes
2 the Director of the Department of Public Works to enter all necessary recording information on
3 the Final Map and authorizes the Clerk of the Board of Supervisors to execute the Clerk's
4 Statement as set forth herein; and, be it

5 FURTHER MOVED, That approval of this map is also conditioned upon compliance by
6 the subdivider with all applicable provisions of the San Francisco Subdivision Code and
7 amendments thereto.


8
9 RECOMMENDED:

10 
11 _____

12 Mohammed Nuru
13 Director of Public Works

DESCRIPTION APPROVED:

PAUL MAGRY, PLS 8797, FOR

14 
15 _____

16 Bruce R. Storrs, PLS
17 City and County Surveyor



City and County of San Francisco

Tails

Motion: M15-175

City Hall
1 Dr. Carlton B. Goodlett Place
San Francisco, CA 94102-4689

File Number: 151218

Date Passed: December 01, 2015


Motion approving Final Map 8674, a 43 lot subdivision, being a subdivision of Assessor's Block No. 1939, Lot Nos. 001 (Treasure Island) and 002 (Yerba Buena Island), comprised of Lot Nos. 1, 2, 3, 4, 5, 6, 7, 8, 9, 10, 11, 12, 13, 14, 15, 16, 19, 21, 23, 24, A, B, C, D, E, F, G, H, I, J, K, L, M, N, O, P, Q, R, S, T, U, V (Macalla Road), X (Yerba Buena Road), and adopting findings pursuant to the General Plan, and the eight priority policies of Planning Code, Section 101.1.

December 01, 2015 Board of Supervisors - APPROVED

Ayes: 11 - Avalos, Breed, Campos, Christensen, Cohen, Farrell, Kim, Mar, Tang, Wiener and Yee

File No. 151218

I hereby certify that the foregoing Motion was APPROVED on 12/1/2015 by the Board of Supervisors of the City and County of San Francisco.


Angela Calvillo
Clerk of the Board