

FILE NO. 001425

ORDINANCE NO. 261-00

1 [Inner Sunset Neighborhood Commercial District Controls -- Use Property Description]  
2 ADOPTING CHANGES IN PROPERTY USE CLASSIFICATION BY AMENDING THE  
3 ZONING MAP OF THE CITY AND COUNTY OF SAN FRANCISCO FOR THE AREA  
4 GENERALLY BOUNDED BY FIFTH AVENUE, NINETEENTH AVENUE, KIRKHAM  
5 STREET AND LINCOLN WAY.

6 Note: Where lot numbers are shown separated by a hyphen, the reference includes the  
7 first-numbered, last-numbered, and all intermediate numbered lots.

8 Be it ordained by the People of the City and County of San Francisco:

9 Section 1. The following changes in property use classification from NC-2 and RH-2  
10 are hereby adopted as amendments to Section Map 6 of the Zoning Map of the City and County  
11 of San Francisco.

12 Description of Property

13

Assessor's Block	Lots	Use Districts to be Superseded	Use Districts to be Approved
		<i>RH-2, NC-2</i>	<i>Inner Sunset NCD</i>
1732/	018-020, 022		
1733/	021		
17	1734/	017-018, 017A, 020, 046	

1  
2  
3  
4  
5  
6  
7  
8  
9  
10  
11  
12  
13  
14  
15

Assessor's Block	Lots	Use Districts to be Superseded	Use Districts to be Approved
		<i>RH-2, NC-2</i>	<i>Inner Sunset NCD</i>
1735/	018-021, 023		
1736/	018A, 018B, 039-040		
1737/	005		
1738/	021-026		
1739/	018-026		
1740/	018-024, 026-027		
1741/	001-002, 004-011, 014-017, 020-022, 024-026, 050-051, 060		
1742/	015A, 015B, 015C, 016-018, 023-029, 032-034, 039-040, 043, 045		
1743/	020-024		
1754/	010-013		
1755/	011-013		
1761/	034		
1762/	004-005, 023		

1  
2  
3  
4  
5  
6  
7  
8  
9  
10  
11  
12  
13


Assessor's Block	Lots	Use Districts to be Superseded	Use Districts to be Approved
		<i>RH-2, NC-2</i>	<i>Inner Sunset NCD</i>
1763/	002, 020-027, 023A, 030-036, 036A, 039, 044-045		
1764/	001, 004-017, 009A, 020-021, 039-040, 042, 044-045		
1765/	001, 038-040, 039A, 043-044		
1766/	001, 001A, 043-050		
1767/	001, 033, 041-043, 041A, 041B		
1769/	046-050		
1770/	001, 034, 036-042		
1771/	041, 043, 045-048, 051-052		
1772/	001, 008-013, 008A, 015		
1774/	001		
1844/	001, 043-048		

1  
2  
3  
4  
5  
6  
7  
8  
9  
10  
11  
12  
13  
14  
15  
16  
17  
18  
19

Assessor's Block	Lots	Use Districts to be Superseded	Use Districts to be Approved
		<i>RH-2, NC-2</i>	<i>Inner Sunset NCD</i>
1845/	001, 042-044, 051-052		
1846/	043		

APPROVED AS TO FORM:

LOUISE H. RENNE, City Attorney

By:   
JUDITH A. BOYAJIAN

Deputy City Attorney



# City and County of San Francisco

City Hall  
1 Dr. Carlton B. Goodlett Place  
San Francisco, CA 94102-4689

## Tails Ordinance

---

**File Number:** 001425

**Date Passed:**

Ordinance adopting changes in property use classification by amending the Zoning Map of the City and County of San Francisco for the area generally bounded by Fifth Avenue, Nineteenth Avenue, Kirkham Street and Lincoln Way.

---

October 30, 2000 Board of Supervisors — PASSED, ON FIRST READING


Ayes: 9 - Becerril, Bierman, Katz, Kaufman, Leno, Newsom, Teng, Yaki, Yee  
Absent: 2 - Ammiano, Brown

November 6, 2000 Board of Supervisors — FINALLY PASSED

Ayes: 10 - Ammiano, Becerril, Bierman, Brown, Katz, Kaufman, Leno, Newsom,  
Teng, Yaki  
Absent: 1 - Yee

File No. 001425


I hereby certify that the foregoing Ordinance was FINALLY PASSED on November 6, 2000 by the Board of Supervisors of the City and County of San Francisco.



Gloria L. Young  
Clerk of the Board

NOV 17 2000

Date Approved



Mayor Willie L. Brown Jr.