

[Zoning Map Amendment - Arco Way]

Ordinance amending the San Francisco Planning Code by amending the Zoning Map of the City and County of San Francisco, Section Map 11, to change the use district designation of Assessor's Block 3154, Lots 24, 25, 26, 27, 28, 32, 37, 38, 39, and 51 on Arco Way from P (Public District) to RH-1 (Residential, House, One-Family District) and adopting findings pursuant to Planning Code Section 101.1.

Be it ordained by the People of the City and County of San Francisco:


Section 1. Pursuant to resolution of the Board of Supervisors, adopting the final negative declaration as its own, and pursuant to Section 302(c) of Part II, Chapter II of the San Francisco Municipal Code (City Planning Code), the following change in property use classification, duly approved by resolution of the City Planning Commission, is hereby adopted as an amendment to the Zoning Map of the City and County of San Francisco, Section Map 11, as shown on the Map of the City and County of San Francisco as shown on the Map on File with the Clerk of the Board of Supervisors under File No. 010360.

	Use District	Use District
	to be	hereby
<u>Description of Property</u>	<u>Superseded</u>	<u>Approved</u>
Assessor's Block 3154;	P (Public)	RH-1 (Residential, House,
Lots 24, 25, 26, 27, 28,		One-Family)
32, 37, 38, 39, and 51		

1 **Section 2.** Pursuant to Planning Code Section 101.1, this Board of Supervisors
2 adopts City Planning Commission Resolution No. 16058 approving findings related to the
3 Eight (8) Priority Policies of Section 101.1 of the Planning Code.
4


5
6 APPROVED AS TO FORM:

7 LOUISE H. RENNE, City Attorney

8
9 By: 
10 Judith A. Boyajian
11 Deputy City Attorney

RECOMMENDED:

CITYPLANNING COMMISSION

By: 
Gerald G. Green
Director of Planning



City and County of San Francisco

City Hall
1 Dr. Carlton B. Goodlett Place
San Francisco, CA 94102-4689

Tails

Ordinance

File Number: 010360

Date Passed:

Ordinance amending the San Francisco Planning Code by amending the Zoning Map of the City and County of San Francisco, Section Map 11, to change the use district designation of Assessor's Block 3154, Lots 24, 25, 26, 27, 28, 32, 37, 38, 39, and 51 on Arco Way from P (Public District) to RH-1 (Residential, House, One-Family District) and adopting findings pursuant to Planning Code Section 101.1.

July 9, 2001 Board of Supervisors — PASSED ON FIRST READING

Ayes: 11 - Ammiano, Daly, Gonzalez, Hall, Leno, Maxwell, McGoldrick,
Newsom, Peskin, Sandoval, Yee

July 16, 2001 Board of Supervisors — FINALLY PASSED

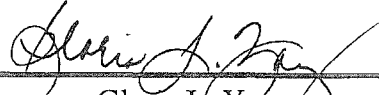
Ayes: 11 - Ammiano, Daly, Gonzalez, Hall, Leno, Maxwell, McGoldrick,
Newsom, Peskin, Sandoval, Yee

File No. 010360


I hereby certify that the foregoing Ordinance
was FINALLY PASSED on July 16, 2001 by
the Board of Supervisors of the City and
County of San Francisco.

JUL 27 2001

Date Approved



Gloria L. Young
Clerk of the Board



Mayor Willie L. Brown Jr.