

FILE NO. 060640

ORDINANCE NO. 58-07

1 [Zoning Map Amendment.]

2
3 **Ordinance amending the San Francisco Planning Code by amending Sheet 11 of the**
4 **Zoning Map of the City and County of San Francisco to change the use designation of**
5 **Lot 11C in Assessor's Block 6954 from RH-1 (One-Family) to NC-3 (Moderate-Scale**
6 **Neighborhood Commercial District); adopting findings, including environmental**
7 **findings and findings of consistency with the General Plan and the Priority Policies of**
8 **Planning Code Section 101.1(b).**

9 Note: Additions are single-underline italics Times New Roman;
10 deletions are ~~strikethrough italics Times New Roman~~.
11 Board amendment additions are double underlined.
12 Board amendment deletions are ~~strikethrough normal~~.

12 Be it ordained by the People of the City and County of San Francisco:

13 Section 1. Findings. (a) Pursuant to Planning Code Section 302, the Board of
14 Supervisors finds that this ordinance will serve the public necessity, convenience, and welfare
15 for the reasons set forth in Planning Commission Resolution No.

16 17316, and incorporates those reasons herein by reference. A copy
17 of said Planning Commission Resolution is on file with the Clerk of the Board of Supervisors in
18 File No. 060640.

19 (b) The Board of Supervisors finds that this ordinance is in conformity with the
20 General Plan and the Priority Policies of Planning Code Section 101.1(b) for the reasons set
21 forth in Planning Commission Resolution No. 17316, and incorporates
22 those reasons herein by reference.

23 (c) The Planning Department concluded environmental review of this ordinance
24 pursuant to the California Environmental Quality Act ("CEQA"), the CEQA Guidelines, and
25


Supervisor Sandoval, *Peskin*
BOARD OF SUPERVISORS

1 Chapter 31 of the San Francisco Administrative Code. Documentation of that review is on file
2 with the Clerk of the Board of Supervisors in File No. 060640.

3 Section 2. Pursuant to Section 302(c) of the San Francisco Planning Code, the
4 following change in property use classification is hereby adopted as an amendment to Sheet
5 11 of the Zoning Map of the City and County of San Francisco:

<u>Description of Property</u>	<u>Use District to be Superseded</u>	<u>Use District Hereby Approved</u>
Block 6954, Lot 011C	RH-1	<u>NC-3</u>

10 APPROVED AS TO FORM:
11 DENNIS J. HERRERA, City Attorney

12 By: 
13 JUDITH A. BOYAJIAN
14 Deputy City Attorney



City and County of San Francisco

City Hall
1 Dr. Carlton B. Goodlett Place
San Francisco, CA 94102-4689

Tails

Ordinance

File Number: 060640

Date Passed:

Ordinance amending the San Francisco Planning Code by amending Sheet 11 of the Zoning Map of the City and County of San Francisco to change the use designation of Lot 11C in Assessor's Block 6954 from RH-1 (One-Family) to NC-3 (Moderate-Scale Neighborhood Commercial District); adopting findings, including environmental findings and findings of consistency with the General Plan and the Priority Policies of Planning Code Section 101.1(b).

January 23, 2007 Board of Supervisors — RE-REFERRED: Land Use and Economic Development Committee

Ayes: 11 - Alioto-Pier, Ammiano, Daly, Dufty, Elsbernd, Jew, Maxwell, McGoldrick, Mirkarimi, Peskin, Sandoval

March 6, 2007 Board of Supervisors — PASSED ON FIRST READING

Ayes: 11 - Alioto-Pier, Ammiano, Daly, Dufty, Elsbernd, Jew, Maxwell, McGoldrick, Mirkarimi, Peskin, Sandoval

March 13, 2007 Board of Supervisors — FINALLY PASSED


Ayes: 8 - Alioto-Pier, Daly, Dufty, Elsbernd, Jew, Mirkarimi, Peskin, Sandoval
Excused: 3 - Ammiano, Maxwell, McGoldrick


File No. 060640

I hereby certify that the foregoing Ordinance
was FINALLY PASSED on March 13, 2007
by the Board of Supervisors of the City and
County of San Francisco.

3/23/07

Date Approved


Gloria L. Young
Clerk of the Board


Mayor Gavin Newsom