

FILE NO. 051485

RESOLUTION NO.

708-05

1 [Parking Regulations.]

2
3 **Resolution enacting and rescinding parking regulations at various locations.**

4
5 RESOLVED, That, in accordance with the provisions of the California Vehicle Code
6 and the San Francisco Traffic Code, the following regulations governing the parking of
7 vehicles are hereby enacted or rescinded as designated below:

8 ~~**DIAGONAL (60-DEGREE ANGLE) PARKING - ESTABLISH**~~

9 ~~Ulloa Street, south side, from 33rd Avenue to 98 feet easterly (nine 60-degree parking~~
10 ~~spaces).~~

11 **NO PARKING ANYTIME - RESCIND**
12 **TOW-AWAY, NO STOPPING ANYTIME - ESTABLISH**

13 Harriet Street, east side, from Ahern Way to Harrison Street.

14 ~~**TOW-AWAY, NO STOPPING, 4 PM - 6 PM, MONDAY THROUGH FRIDAY - RESCIND**~~

15 ~~Masonic Avenue, west side, from Grove to Hayes Streets.~~

16 **NO PARKING ANYTIME - ESTABLISH**

17 Warren Drive, north side, from Blairwood Lane to 60 feet easterly.

18 ~~**PERPENDICULAR (90-DEGREE ANGLE) PARKING - ESTABLISH**~~

19 ~~Gilman Avenue, north side, between Griffith and Hawes Streets.~~

20
21 **TOW-AWAY, NO PARKING ANYTIME - ESTABLISH**

22 Carolina Street, west side, from 23rd Street to 90 feet southerly.

23 **TOW-AWAY, NO STOPPING ANYTIME - ESTABLISH**

24 Cambridge Street, south side, from Stoneyford Avenue to 20 feet westerly (replacing
25 the existing visibility red zone).

1 **PERPENDICULAR (90-DEGREE ANGLE) PARKING - ESTABLISH**

2 201 Telegraph Hill Boulevard (formally establishes perpendicular parking in front of this
3 building);

4 275 to 285 Telegraph Hill Boulevard, along east side of Kearny Street right-of-way,
5 from Telegraph Hill Boulevard to 39 feet northerly (5 perpendicular parking
6 spaces); and,

7 18th Street, north side, between Potrero Avenue and Utah Street.

8 **RESIDENTIAL PERMIT PARKING AREA "S" (2-HOUR TIME LIMIT, 8 AM - 9 PM,
9 MONDAY THROUGH FRIDAY) - ESTABLISH**

10 Gough Street, east side, between Colton and Otis Streets (Unit block).

11 **YELLOW (COMMERCIAL LOADING) ZONES, 7 AM - 6 PM, EVERYDAY, TOW-AWAY, NO
12 STOPPING ALL OTHER TIMES - ESTABLISH**

13 7th Street, east side, between Market and Stevenson Streets.

14 **1-HOUR PARKING TIME LIMIT, 7 AM TO 6 PM, MONDAY THROUGH SATURDAY -
15 RESCIND**


16 **GENERAL METERED PARKING AREA 1 (1-HOUR PARKING TIME LIMIT, 7 AM - 6 PM,
17 MONDAY THROUGH SATURDAY) - ESTABLISH**

18 Stevenson Street, south side, between 5th and 6th Streets (400 block).

19 **NO PARKING ANYTIME - ESTABLISH**

20 Noriega Street, north side, from the western edge of the #616 Noriega Street driveway
21 to the western edge of the #624 property line.

22 Categorically exempt from Environmental Review Class
23 1(c)(9) changes in the traffic and parking regulations
24 where such changes do not establish a higher speed
25 limit or result in more than a negligible increase in the
use of the street.


Gerald Robbins, MTA _____ Date



City and County of San Francisco

City Hall
1 Dr. Carlton B. Goodlett Place
San Francisco, CA 94102-4689

Tails

Resolution

File Number: 051485

Date Passed:

Resolution enacting and rescinding parking regulations at various locations.

NO PARKING ANYTIME - RESCIND
TOW-AWAY, NO STOPPING ANYTIME - ESTABLISH
Harriet Street, east side, from Ahern Way to Harrison Street.

NO PARKING ANYTIME - ESTABLISH
Warren Drive, north side, from Blairwood Lane to 60 feet easterly.

TOW-AWAY, NO PARKING ANYTIME - ESTABLISH
Carolina Street, west side, from 23rd Street to 90 feet southerly.

TOW-AWAY, NO STOPPING ANYTIME - ESTABLISH
Cambridge Street, south side, from Stoneyford Avenue to 20 feet westerly (replacing the existing visibility red zone).

PERPENDICULAR (90-DEGREE ANGLE) PARKING - ESTABLISH
201 Telegraph Hill Boulevard (formally establishes perpendicular parking in front of this building);
275 to 285 Telegraph Hill Boulevard, along east side of Kearny Street right-of-way, from Telegraph Hill Boulevard to 39 feet northerly (5 perpendicular parking spaces); and,
18th Street, north side, between Potrero Avenue and Utah Street.

RESIDENTIAL PERMIT PARKING AREA "S" (2-HOUR TIME LIMIT, 8 AM - 9 PM, MONDAY THROUGH FRIDAY) - ESTABLISH
Gough Street, east side, between Colton and Otis Streets (Unit block).

YELLOW (COMMERCIAL LOADING) ZONES, 7 AM - 6 PM, EVERYDAY, TOW-AWAY, NO STOPPING ALL OTHER TIMES - ESTABLISH
7th Street, east side, between Market and Stevenson Streets.

1-HOUR PARKING TIME LIMIT, 7 AM TO 6 PM, MONDAY THROUGH SATURDAY - RESCIND
GENERAL METERED PARKING AREA 1 (1-HOUR PARKING TIME LIMIT, 7 AM - 6 PM, MONDAY THROUGH SATURDAY) - ESTABLISH
Stevenson Street, south side, between 5th and 6th Streets (400 block).

NO PARKING ANYTIME - ESTABLISH
Noriega Street, north side, from the western edge of the #616 Noriega Street driveway to the western edge of the #624 property line.


MUNI BUS ZONE - EXTEND
Bayshore Boulevard at Marengo Street, east side, from 60 feet to 100 feet north of Marengo Street (extend existing bus zone by 40 feet).

September 27, 2005 Board of Supervisors — ADOPTED

Ayes: 11 - Alioto-Pier, Ammiano, Daly, Dufty, Elsbernd, Ma, Maxwell,
McGoldrick, Mirkarimi, Peskin, Sandoval

File No. 051485


I hereby certify that the foregoing Resolution
was ADOPTED on September 27, 2005 by
the Board of Supervisors of the City and
County of San Francisco.



Gloria L. Young
Clerk of the Board

9/30/05

Date Approved



Mayor Gavin Newsom