

1 [Final Map 4640 - 2350-19th Avenue]

2

3 **Motion approving Final Map 4640, a five-lot subdivision project, located at 2350-19th**  
4 **Avenue, being a subdivision of Assessor's Parcel Block No. 2347, Lot No. 004G, and**  
5 **adopting findings pursuant to the General Plan, and the eight priority policies of**  
6 **Planning Code, Section 101.1.**

7

8           MOVED, That the certain map entitled "FINAL MAP 4640", a five-lot subdivision  
9 project, located at 2350-19th Avenue, being a subdivision of Assessor's Parcel Block No.  
10 2347, Lot No. 004G, comprising two sheets, approved October 28, 2016, by Department of  
11 Public Works Order No. 185400 is hereby approved and said map is adopted as an Official  
12 Final Map 4640; and, be it

13           FURTHER MOVED, That the San Francisco Board of Supervisors adopts as its own  
14 and incorporates by reference herein as though fully set forth the findings made by the  
15 Planning Department, by its letter dated October 10, 2007, that the proposed subdivision is  
16 consistent with the objectives and policies of the General Plan and the eight priority policies of  
17 Planning Code, Section 101.1; and, be it


18           FURTHER MOVED, That the San Francisco Board of Supervisors hereby authorizes  
19 the Director of the Department of Public Works to enter all necessary recording information on  
20 the Final Map and authorizes the Clerk of the Board of Supervisors to execute the Clerk's  
21 Statement as set forth herein; and, be it

22           FURTHER MOVED, That approval of this map is also conditioned upon compliance by  
23 the subdivider with all applicable provisions of the San Francisco Subdivision Code and  
24 amendments thereto.

25

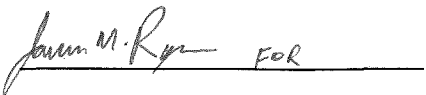
1  
2  
3  
4  
5  
6  
7  
8  
9  
10  
11  
12  
13  
14  
15  
16  
17  
18  
19  
20  
21  
22  
23  
24  
25

RECOMMENDED:




Mohammed Nuru  
Director of Public Works

DESCRIPTION APPROVED:



Bruce R. Storrs, PLS  
City and County Surveyor



**City and County of San Francisco**

**Tails**

**Motion: M16-167**

City Hall  
1 Dr. Carlton B. Goodlett Place  
San Francisco, CA 94102-4689

**File Number:** 161256

**Date Passed:** November 29, 2016

Motion approving Final Map 4640, a five-lot subdivision project, located at 2350-19th Avenue, being a subdivision of Assessor's Parcel Block No. 2347, Lot No. 004G, and adopting findings pursuant to the General Plan, and the eight priority policies of Planning Code, Section 101.1.

November 29, 2016 Board of Supervisors - APPROVED

Ayes: 11 - Avalos, Breed, Campos, Cohen, Farrell, Kim, Mar, Peskin, Tang, Wiener and Yee

File No. 161256

**I hereby certify that the foregoing Motion was APPROVED on 11/29/2016 by the Board of Supervisors of the City and County of San Francisco.**

A handwritten signature in black ink that reads "Angela Calvillo".

**Angela Calvillo**  
Clerk of the Board