

1 [Final Map No. 10149 - 1630 Clay Street]

2

3 **Motion approving Final Map No. 10149, a six residential unit condominium project,**
4 **located at 1630 Clay Street, being a subdivision of Assessor’s Parcel Block No. 0620,**
5 **Lot No. 007; and adopting findings pursuant to the General Plan, and the eight priority**
6 **policies of Planning Code, Section 101.1.**

7

8 MOVED, That the certain map entitled “Final Map No. 10149”, a six residential unit
9 condominium project, located at 1630 Clay Street, being a subdivision of Assessor’s Parcel
10 Block No. 0620, Lot No. 007, comprising five sheets, approved November 19, 2020, by
11 Department of Public Works Order No. 203830 is hereby approved and said map is adopted
12 as an Official Final Map No. 10149; and, be it

13 FURTHER MOVED, That the San Francisco Board of Supervisors adopts as its own
14 and incorporates by reference herein as though fully set forth the findings made by the
15 Planning Department, by its letter dated June 9, 2020, that the proposed subdivision is
16 consistent with the General Plan, and the eight priority policies of Planning Code, Section
17 101.1; and, be it


18 FURTHER MOVED, That the San Francisco Board of Supervisors hereby authorizes
19 the Director of the Department of Public Works to enter all necessary recording information on
20 the Final Map and authorizes the Clerk of the Board of Supervisors to execute the Clerk’s
21 Statement as set forth herein; and, be it

22 FURTHER MOVED, That approval of this map is also conditioned upon compliance by
23 the subdivider with all applicable provisions of the San Francisco Subdivision Code and
24 amendments thereto.

25


1
2
3
4
5
6
7
8
9
10
11
12
13
14
15
16
17
18
19
20
21
22
23
24
25

DESCRIPTION APPROVED:




James M. Ryan, PLS
Acting City and County Surveyor

RECOMMENDED:



Alaric Degraffintied
Acting Director of Public Works



City and County of San Francisco

Tails

Motion: M20-205

City Hall
1 Dr. Carlton B. Goodlett Place
San Francisco, CA 94102-4689

File Number: 201353

Date Passed: December 15, 2020

Motion approving Final Map No. 10149, a six residential unit condominium project, located at 1630 Clay Street, being a subdivision of Assessor's Parcel Block No. 0620, Lot No. 007; and adopting findings pursuant to the General Plan, and the eight priority policies of Planning Code, Section 101.1.

December 15, 2020 Board of Supervisors - APPROVED

Ayes: 11 - Fewer, Haney, Mandelman, Mar, Peskin, Preston, Ronen, Safai, Stefani, Walton and Yee

File No. 201353

I hereby certify that the foregoing Motion was APPROVED on 12/15/2020 by the Board of Supervisors of the City and County of San Francisco.

A handwritten signature in blue ink, appearing to read "Angela Calvillo".

Angela Calvillo
Clerk of the Board